

TILLAMOOK COUNTY SURVEYORS OFFICE
COURTHOUSE, TILLAMOOK, OREGON 97141

SECTION CORNER COMMON TO SECTIONS 13 AND 24, T.2 N.,
R.10 W. AND SECTIONS 18 AND 19, T.2 N., R.9 W., W. M.

I FOUND AN OREGON STATE BOARD OF FORESTRY IRON PIPE AND BRASS CAP,
STAMPED AS SHOWN HEREON. I ENCASED THE FOUND MONUMENT IN A 10"
DIAMETER CONCRETE CYLINDER AND A MOUND OF STONES.

T2N
R10W | R9W
S13 S18
S24 S19
1968
RS 707

HISTORY OF FOUND MONUMENT

THE MONUMENT WAS FOUND AS DESCRIBED ON MAP B-565, AND THE
ACCESSORIES FOUND AND/OR SET AT THAT TIME TO NOW BE AS FOLLOWS:

MAP B-565, SET A 1-½" X 36" GALVANIZED IRON PIPE WITH 3" BRONZE CAP
MARKED "OREGON STATE BOARD OF FORESTRY T2N R10W R9W S13 S24 S18 S19
1968 RS 707", 32 INCHES IN GROUND IN A MOUND OF ROCK.

MAP B-565, A 6" DIAMETER HEMLOCK TREE BEARING SOUTH 44-1/2° EAST 14.9'
WITH YELLOW METAL LOCATION POSTER; 09-08-05 FOUND A 26" DIAMETER
STUMP, 16" HIGH AT RECORD POSITION, NO MARKS VISIBLE.

MAP B-565, A 9" DIAMETER HELOCK TREE BEARING NORTH 61-1/2° EAST 32.3';
09-08-05 BEARING TREE NOW GONE.

MAP B-565, A 13" DIAMETER HEMLOCK TREE BEARING NORTH 30° WEST 30.7';
09-08-05 FOUND A 26" DIAMETER HEMLOCK TREE AT RECORD POSITION, NO
MARKS VISIBLE.

MAP B-565, AN 11" DIAMETER HEMLOCK TREE BEARING SOUTH 89-1/2° WEST
17.7'; 09-08-05 FOUND A 26" DIAMETER HEMLOCK TREE LEANING WEST AT
RECORD POSITION, NO MARKS VISIBLE.

MAP B-565, FOUND A 1" DRILL STEEL WHICH BEARS NORTH 82° 34' EAST 11.60'
SET BY W. A. MARKHAM IN 1957 AS DESCRIBED IN REWITNESS BOOK 2, PAGE 372
WITH THREE BEARING TREES DESCRIBED AS FOLLOWS: A 6" DIAMETER ALDER
TREE BEARING NORTH 64-1/2° WEST 29.1' MARKED "S13 1842 BT", 09-08-05 FOUND A
15" DIAMETER ALDER TREE WITH SCRIBING "S13 1842 BT" VISIBLE; A 4"
DIAMETER ALDER TREE BEARING SOUTH 48° EAST 22.9' MARKED "S19 1842 BT",
09-08-05 ALDER TREE IS GONE; A 4" DIAMETER HEMLOCK TREE BEARING SOUTH
30° WEST 13.0' MARKED "S24 1842 BT", 09-08-05 FOUND A 24" DIAMETER HEMLOCK
TREE WITH HEALED FACE;

MAP B-565, SET A WHITE PAINTED CEDAR POST 1.0' NORTHEAST OF
MONUMENT; 09-08-05 FOUND WHITE PAINTED CEDAR POST ROTTED OFF AT
BOTTOM AND LYING NEXT TO MONUMENT.

SURVEYS AND REWITNESSES OF RECORD

G.L.O. ORIGINAL, JULY-AUGUST 1873, BLM MICROFILM VOLUME R122 AND TRANSCRIBED IN G.L.O. BOOK 1, PAGE 15, TILLAMOOK COUNTY SURVEY RECORDS.

REWITNESS BOOK 2, PAGE 372		W.A. MARKHAM	RE 1842
A-1853	OCTOBER 1969	JOHN L. CARLICH	LS 287
A-2644	JULY 1974	GENE A. LEUTHOLD	LS475
B-565	JULY 1968	HAROLD J. RUSSEL	LS707
B-676	JULY-OCT. 1974	GENE A. LEUTHOLD	LS475
F-26-16	1972	TILL. COUNTY SURVEYOR	LS287

NEW ACCESSORIES

***19" DIAMETER HEMLOCK TREE BEARING NORTH 53° EAST 16.8' SCRIBED "T2NR9WS18BTCS". DISTANCE WAS MEASURED TO A BRASS WASHER STAMPED "T.C. SURV" NAILED TO THE FACE BETWEEN THE SCRIBED 'B' & 'T'.**

***15" DIAMETER ALDER TREE BARK SCRIBED BEARING NORTH 50° WEST 20.02'. DISTANCE WAS MEASURED TO THE METAL LOCATION POSTER. THIS IS A BEARING TREE SET BY W.A. MARKHAM.**

***29" DIAMETER HEMLOCK TREE BEARING NORTH 30° WEST 30.5'. DISTANCE WAS MEASURED TO THE METAL LOCATION POSTER. MAP B-565 SET THIS BEARING TREE.**

***25" DIAMETER HEMLOCK TREE LEANING WESTERLY AND BEARING WEST 18.3'. DISTANCE WAS MEASURED TO THE METAL LOCATION POSTER. MAP B-565 SET THIS BEARING TREE.**

***24" DIAMETER HEMLOCK TREE BEARING SOUTH 29° EAST 10.2' SCRIBED "T2NR9WS19BTCS". DISTANCE WAS MEASURED TO A BRASS WASHER STAMPED "T.C. SURV" NAILED TO THE FACE BETWEEN THE SCRIBED 'B' & 'T'.**

***SET 72" LIGHT HAT SECTION POST NORTH 2.0' FROM MONUMENT.**

*** INDICATES TILLAMOOK COUNTY YELLOW METAL LOCATION POSTER ATTACHED.**

LOCATION OF MONUMENT

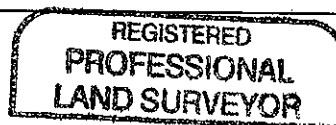

THIS SECTION CORNER IS LOCATED APPROXIMATELY 30' WEST OF A LOGGING ROAD.

NOTE: NO ATTEMPT WAS MADE TO VERIFY THE POSITION OF THIS MOMUNENT FROM THE INFORMATION CONTAINED ON MAP B-565. THE INTENT OF THIS REWITNESS/RESTORATION IS TO PERPETUATE THE POSITION AS ESTABLISHED BY MAP B-565.


IN THE PRESENCE OF, AND REWITNESSED BY DANNY R. MCNUTT, TILLAMOOK COUNTY SURVEYOR, JOE JENSEN, SURVEY SUPERVISOR AND AL DVORAK, SURVEY TECHNICIAN, TILLAMOOK COUNTY SURVEYOR'S OFFICE.

SEPTEMBER 08, 2005

TITLE:



Danny R. McNutt



RENEWAL12-31-06

BOOK 7 386